












Jabal al-Mukaber & a-Sheikh Sa'd



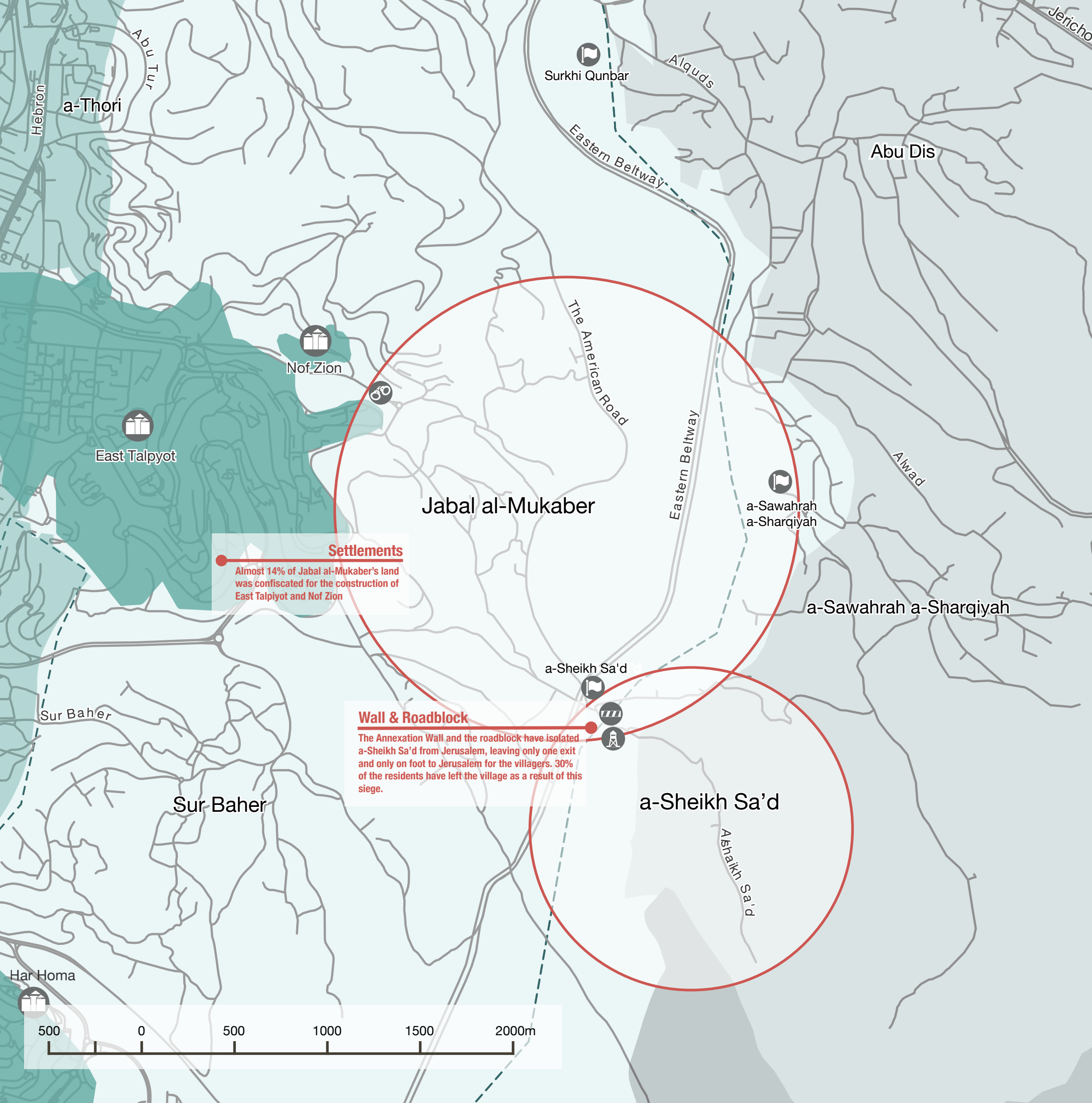
This map illustrates the isolation between the villages of Jabal al-Mukaber and a-Sheikh Sa'd, which were originally organically connected, but are currently separated by military checkpoints and roadblocks.

Legend

-  Settlement
-  Checkpoint
-  Police Station
-  Roadblock
-  Military Observation Tower
-  Annexation Wall
-  1967 Colonies
-  1948 Colonies
-  Area A
-  Area B
-  Municipal Boundaries

* This image reflects Grassroots' collection of data with Jerusalem communities, independent of the borders drawn by the Israeli occupation authorities.

SOURCES: The Checkpoints location is from BIMKOM's 2011 data. The location of 1967 colonies are taken from Peace Now data. All the other data are courtesy of OpenStreetMap.
© Grassroots Jerusalem 2015.



Settlements
Almost 14% of Jabal al-Mukaber's land was confiscated for the construction of East Talpiyot and Nof Zion

Wall & Roadblock
The Annexation Wall and the roadblock have isolated a-Sheikh Sa'd from Jerusalem, leaving only one exit and only on foot to Jerusalem for the villagers. 30% of the residents have left the village as a result of this siege.

